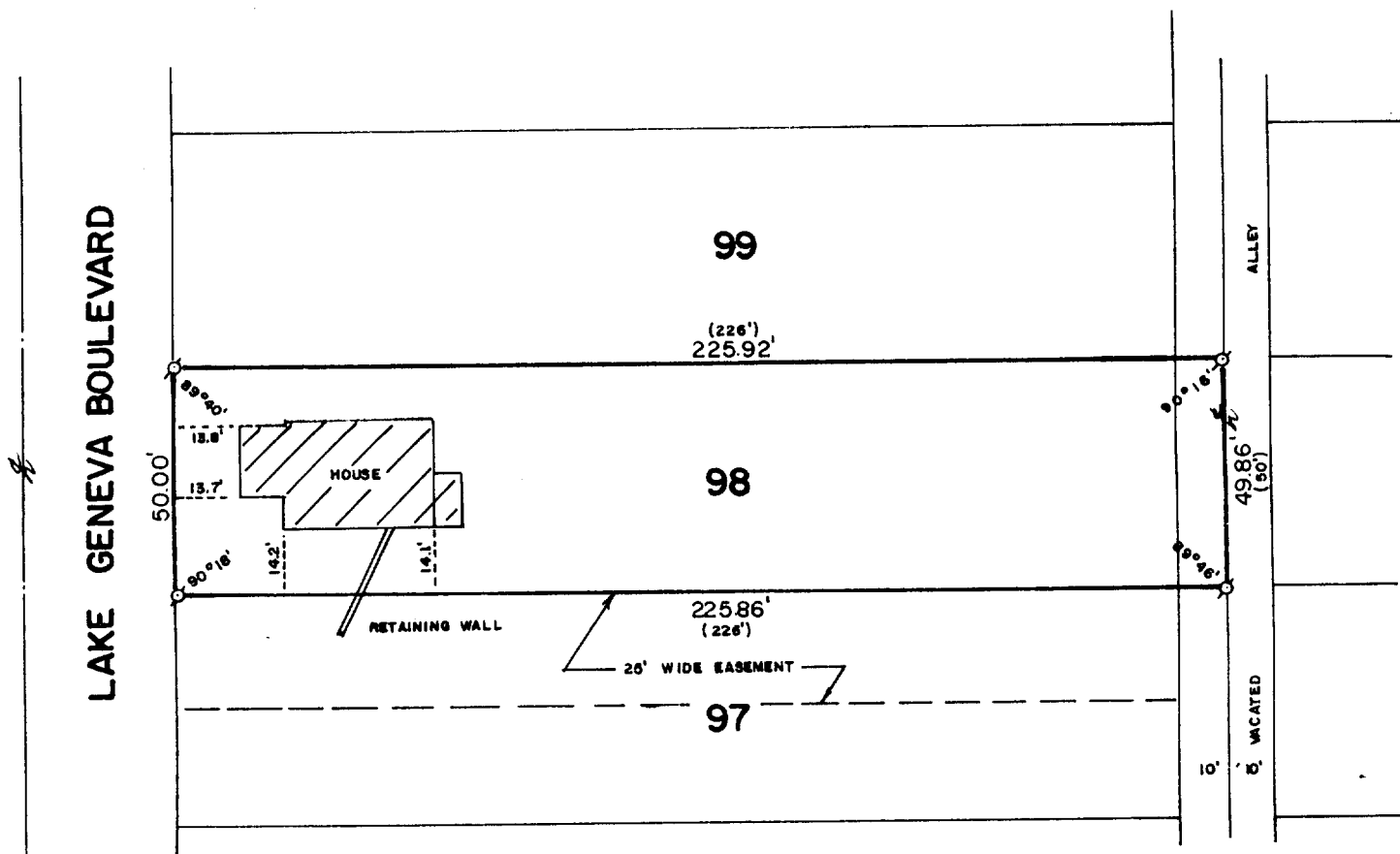



WALWORTH COUNTY
SURVEYING & MAPPING
LAKE GENEVA, WISCONSIN




PLAT OF SURVEY OF

Lot 98 and the West 10 feet of an adjoining vacated alley located in Boulevard Subdivision, Section 1, T 1 N, R 17 E, City of Lake Geneva, Walworth County, Wisconsin.
Together with an easement for ingress and egress over, upon and across the Northern 25 feet of Lot 97 Lake Geneva Boulevard Subdivision, which easement shall be perpetual and running with the land.



ORDERED BY: REALTY WORLD-TAGGART
736 MAIN STREET
LAKE GENEVA, WISCONSIN 53147



SCALE: 1"=40'

Ø - IRON PIPE FOUND
() - RECORDED AS

I, ROBERT M. BAERENWALD, DO HEREBY CERTIFY THAT I HAVE SURVEYED THE PROPERTY HEREON DESCRIBED ACCORDING TO THE OFFICIAL RECORDS AND THAT THE PLAT HEREON IS A CORRECT REPRESENTATION OF THE PROPERTY LINES TO THE BEST OF MY KNOWLEDGE AND BELIEF.

Robert M. Baerenwald
ROBERT M. BAERENWALD
WISCONSIN REGISTERED LAND SURVEYOR, S-1508

Dec. 26, 1986
DATE JOB NO. 0018-1

NOTE: THIS IS NOT A CERTIFIED COPY UNLESS SEALED.

ZBL563

7-887B